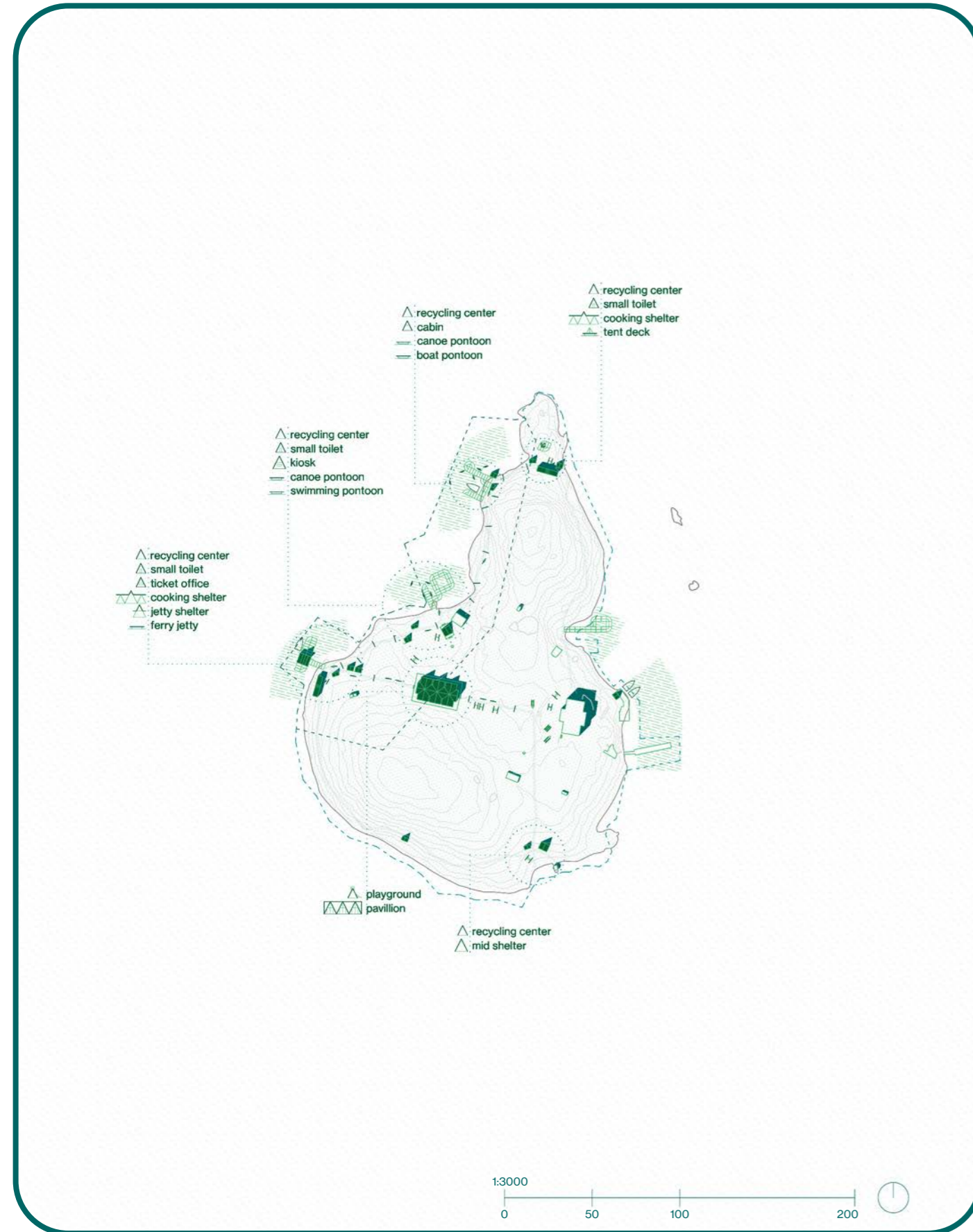


kotiluoto: designing the landscape in the heritage

The overall strategy for Kotiluoto, given the small size of the island, was to proceed with small, scattered clusters of intervention so as not to impact much in a small natural setting with great historic and artistic value. The landing site was defined by the plan, and the main intervention building, the pavilion, was put on an axis connecting landing site and villa. While the garden was redefined only with small light structures, a structure such as the pavilion was chosen to be placed as a mediation between the two points of interest. The northern cluster of structures takes the forms of camp between land and sea in the designed landing spot. The lower cluster was made to create structures to support the existing sauna, while the last two buildings to the south are supplementary buildings for the bath cabin.

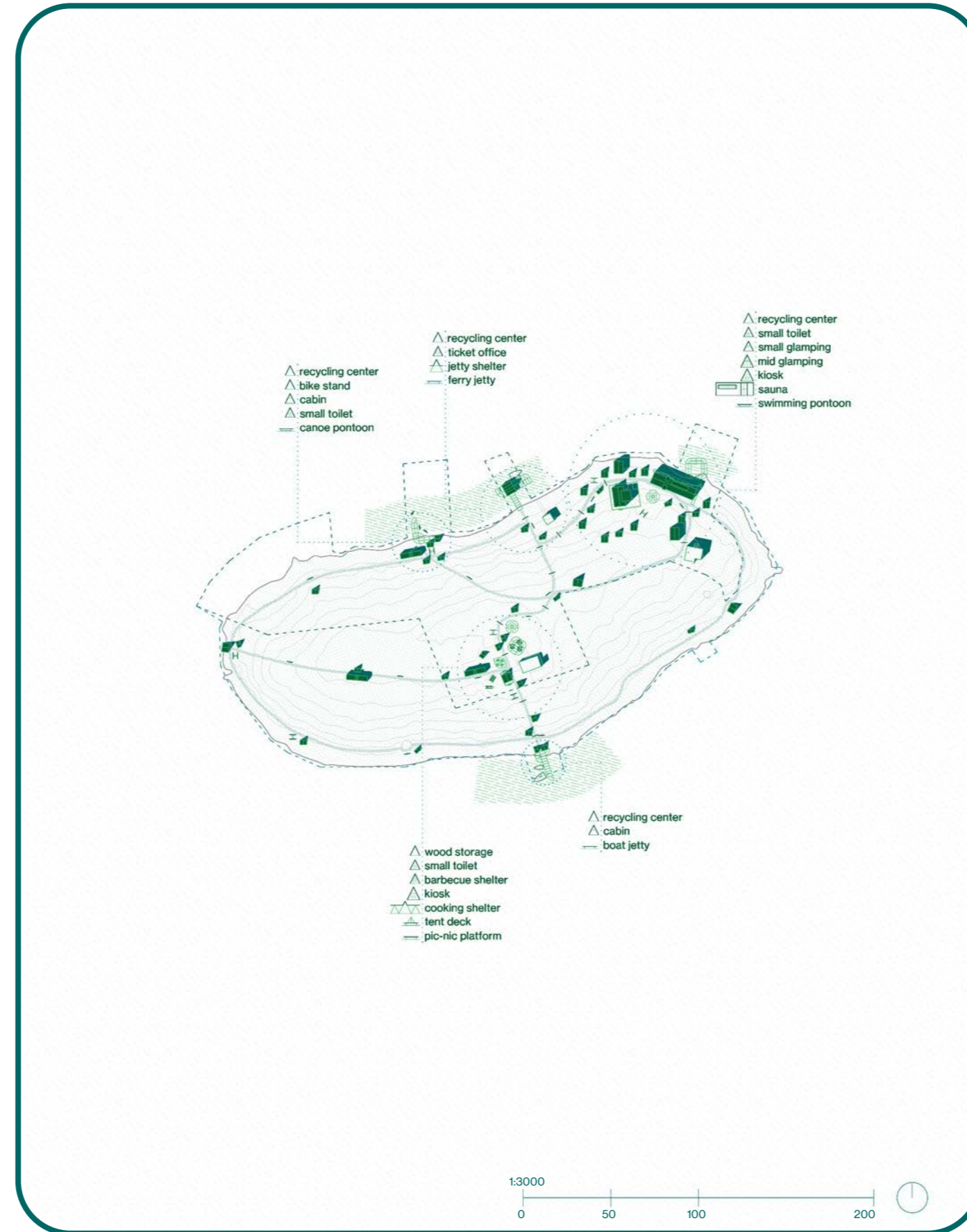
kotiluoto - reflection site 1:3000



malkasaari: a landscape accessible for everyone

Malkasaari is one of the best developed islands with the most facilities for tourism, which nevertheless needs a series of interventions to make it accessible to more types of users in order to ensure full use without barriers to people. Since the island is quite well-stocked with facilities, two main clusters of elements were thought of. The first, concentrated in the clearing to the south, is designed to allow the island to be enjoyed in the open area, around the existing barbecue structure. The cluster to the north was chosen to concentrate the main island square footage there: with a sauna flanked by year-round accessible pool, along with a series of sea-facing structures. The other scattered clusters are specifically for aquatic activities and to ensure usability for all users, linking the clusters together by paths that follow contour lines with no major elevation differences.

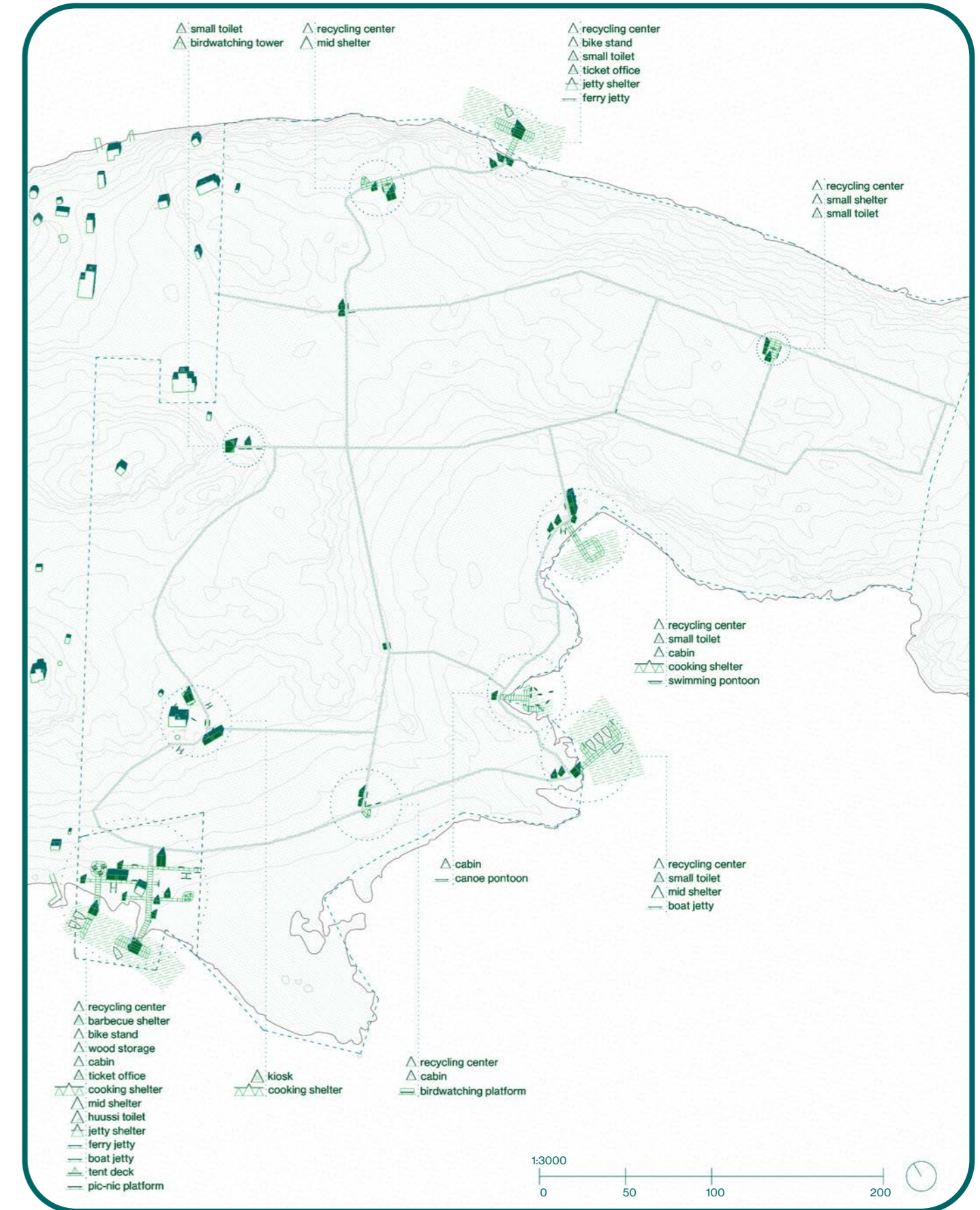
malkasaari - reflection site 1:3000



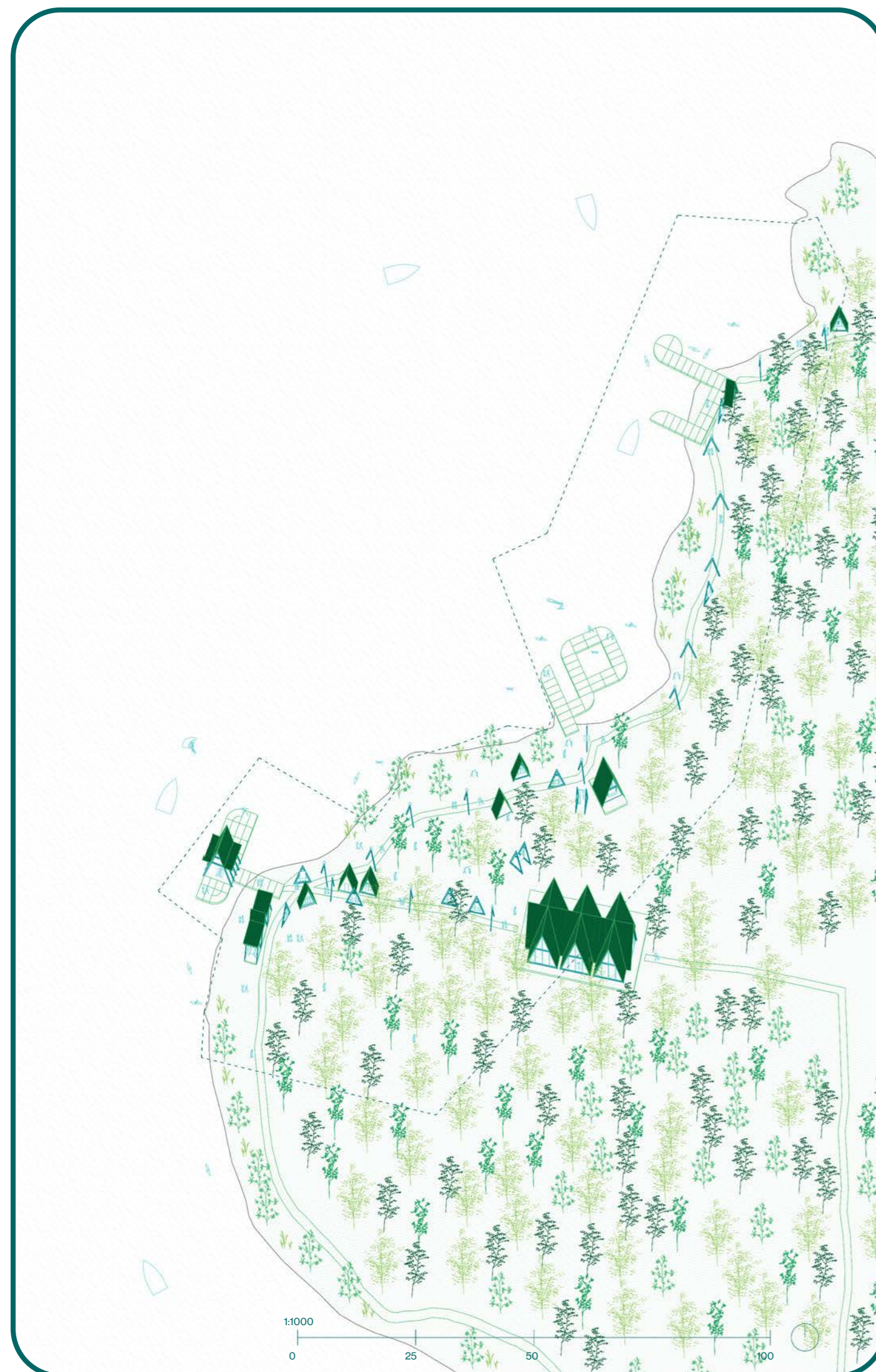
pikku niisaari: a respectful graft into nature

Pikku niisaari is the only island covered by the project that does not have recreational facilities and for which an intervention was envisioned that would start practically from scratch. In doing so, it was therefore decided not to overdo it with built facilities, trying to maintain as much as possible the natural and pristine appearance that characterizes the island's beaches, cliffs, forests and wetlands. In fact, the main focus has been on providing basic services at the access points given by the piers designated in the plan, both for canoes and boats, buses and ferries. The other clusters are located in the forest and are small rest stops or birdwatching facilities. In addition, the public villa has been flanked by structures to enable its rehabilitation and use. Instead, most of the interventions have been located in the project site where an array of linear structures have been built that rest on the fragile coastline to provide all the basic facilities to stay on the island at the water bus docking point.

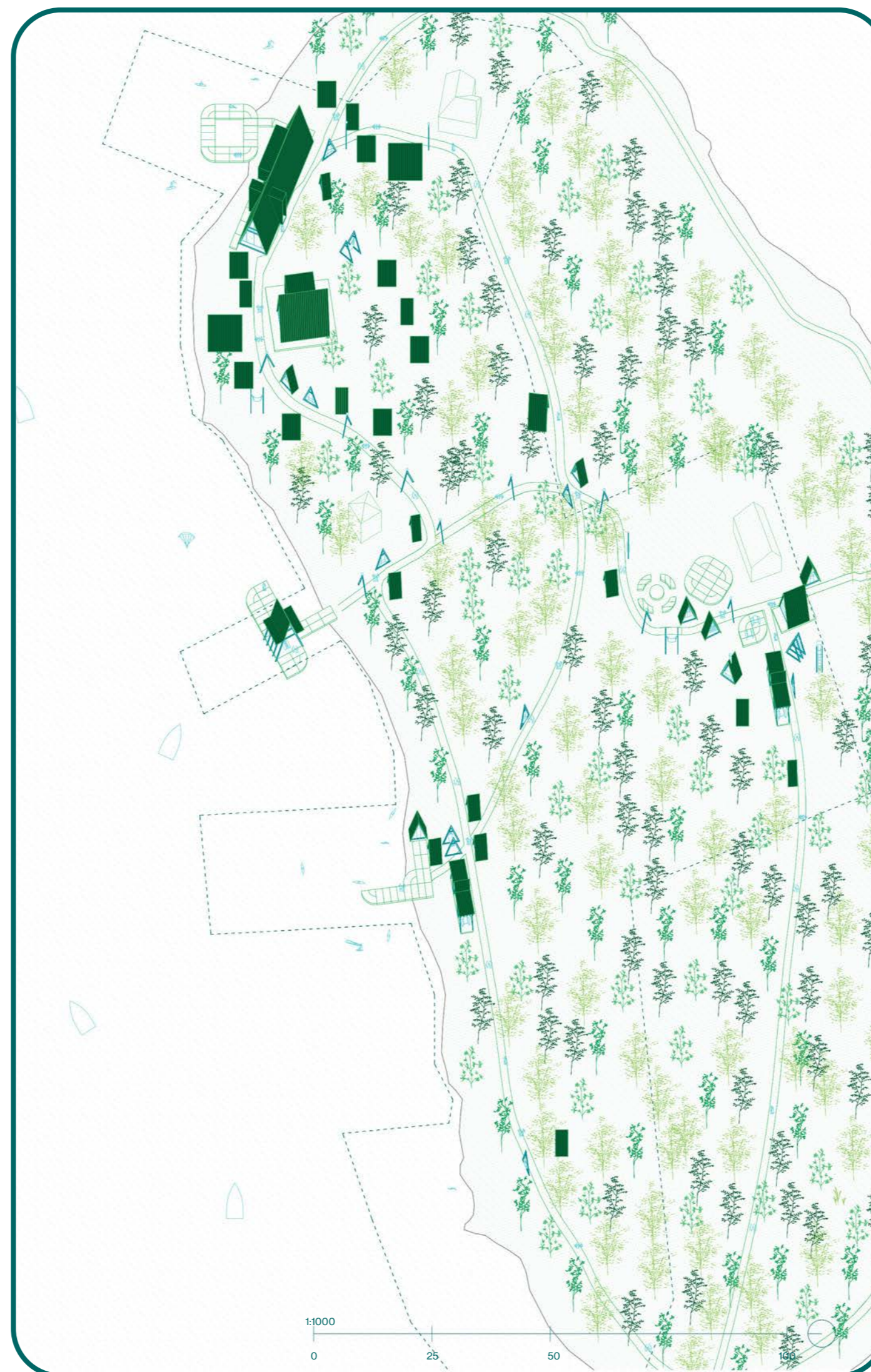
pikku niisaari - reflection site 1:3000




kotiluoto - project site monometric view 1:1000



malkasaari - project site monometric view 1:1000



pikku niisaari - project site monometric view 1:1000



kotiluoto - view of the landing site



malkasaari - view of the sauna recreational area



pikku niisaari - view of the main cluster

